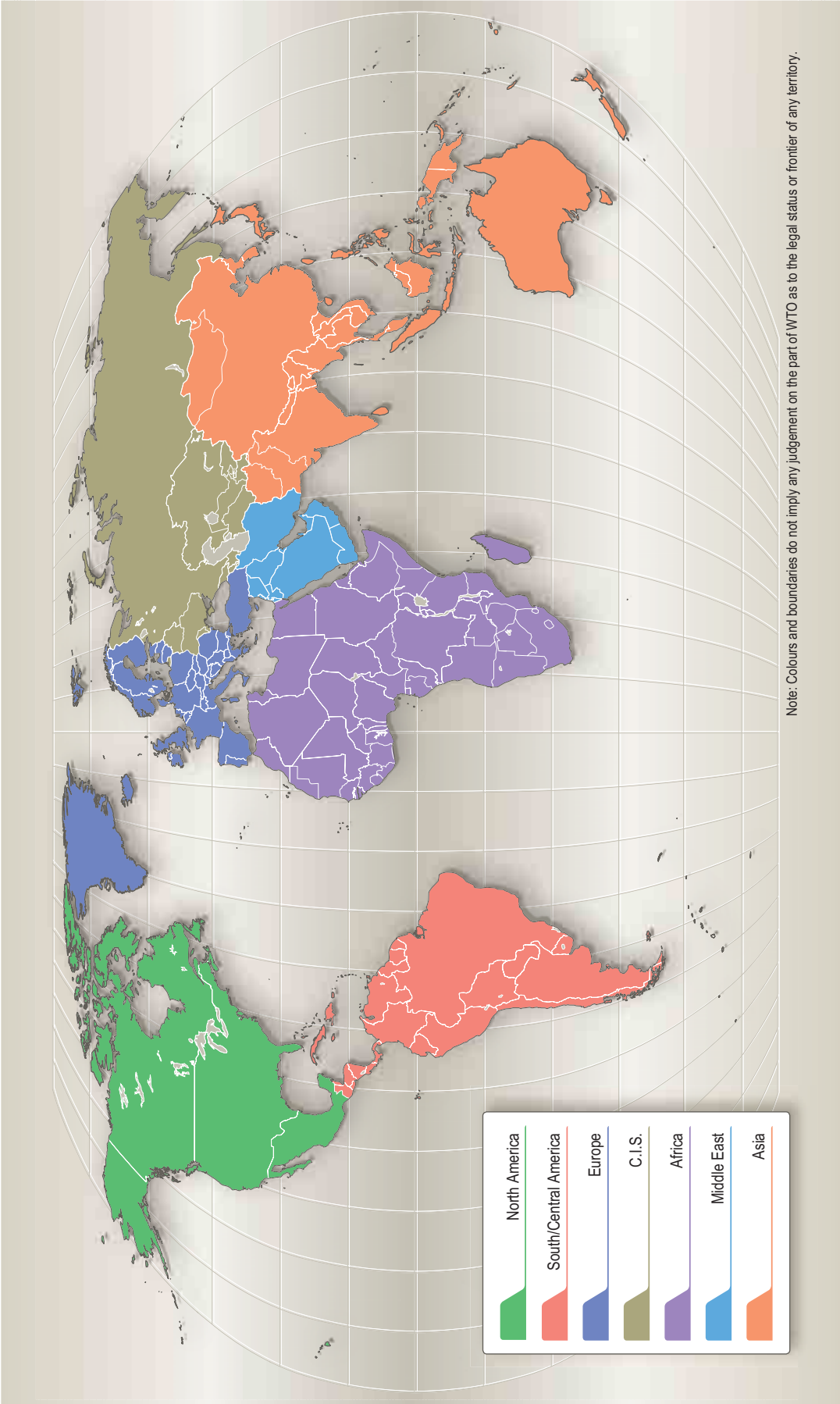


World maps

Map 1
Composition of geographical regions

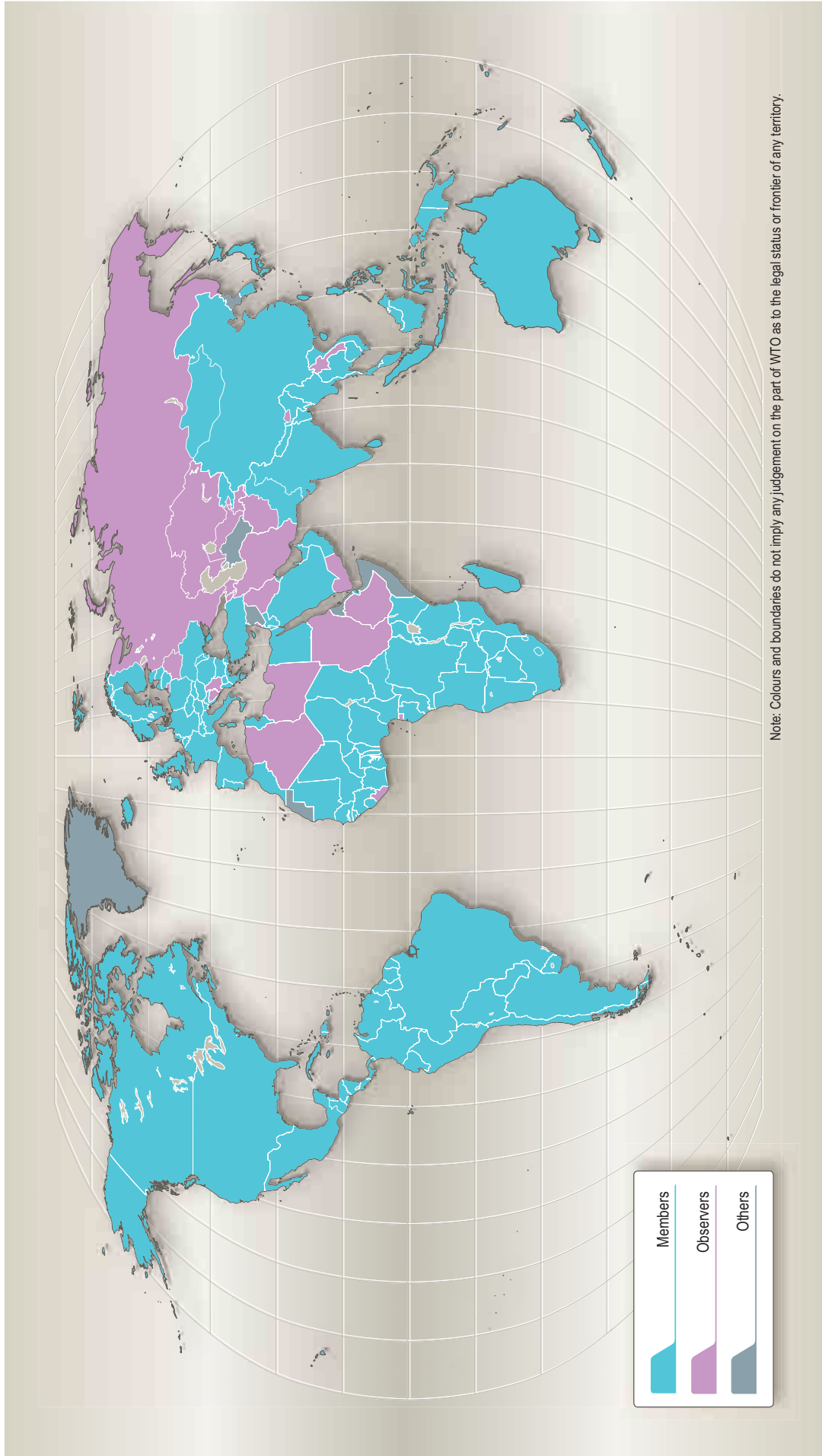


Note: Colours and boundaries do not imply any judgement on the part of WTO as to the legal status or frontier of any territory.

Map 2

WTO Members and Observers

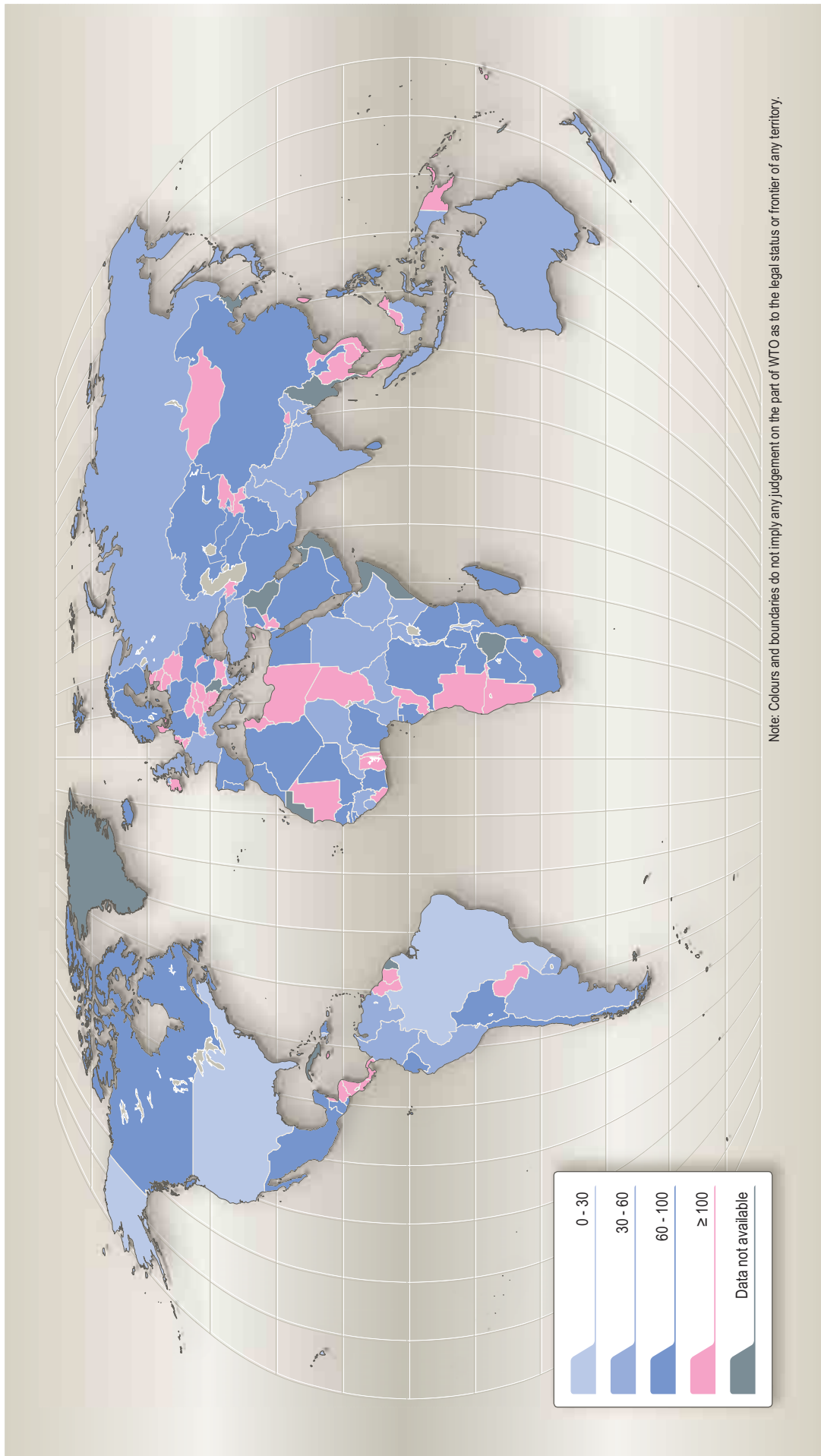
(August 2009)



Note: Colours and boundaries do not imply any judgement on the part of WTO as to the legal status or frontier of any territory.

Ratio of exports and imports of goods and commercial services to GDP, 2007

(Percentage based on current dollar values)

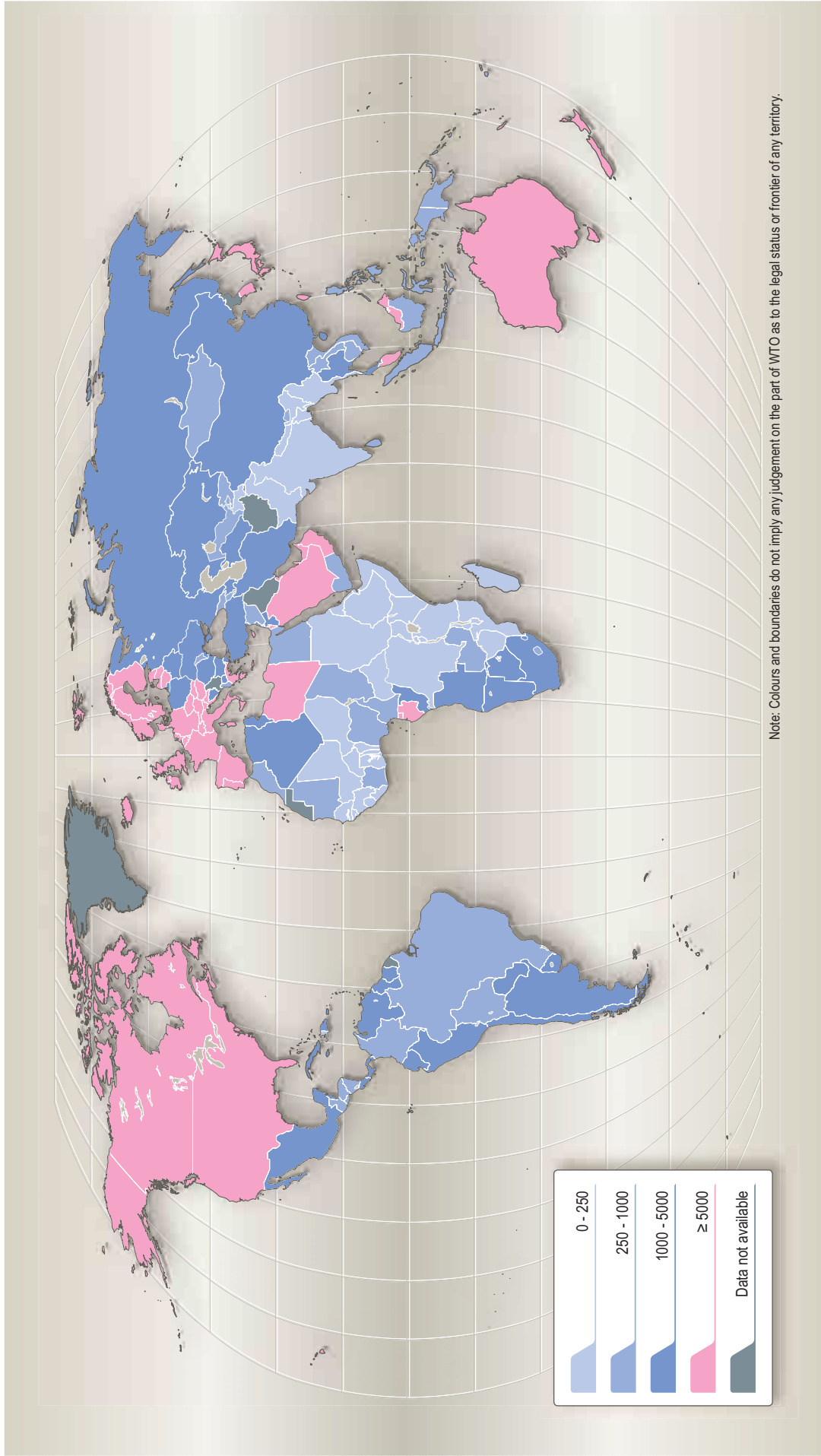


Note: Colours and boundaries do not imply any judgement on the part of WTO as to the legal status or frontier of any territory.

Map 4

Exports of goods and commercial services per capita, 2007

(Current dollars)



Note: Colours and boundaries do not imply any judgement on the part of WTO as to the legal status or frontier of any territory.

Notes

A series of horizontal dotted lines for writing notes.

2009

International Trade Statistics 2009 offers a comprehensive overview of the latest developments in world trade, covering the details of merchandise trade by product and trade in commercial services by category.

Each chapter is introduced by a highlights section that identifies the most salient trends in the data and illustrates them with numerous charts and maps. There is also a methodological chapter that explains essential concepts and definitions used in compiling the statistics, and an appendix with detailed data on trade by region.

International Trade Statistics 2009 serves as an invaluable reference for researchers, policy makers and anyone interested in international trade.

ISBN ► 978-92-870-3697-1



9 789287 036971